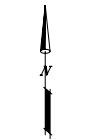







VILLAGE OF TIMBERLANE, ILLINOIS

ZONING MAP

EXISTING



SCALE 1" = 600'
150' 300' 600'

	AGRICULTURAL
	COMMERCIAL
	RESIDENTIAL
	PARK/CONSERVATION AREA
	LAKE/CREEK

TOTAL LENGTH OF ROAD = 31,006 FEET
(NOT INCLUDING DAWSON LAKE ROAD, ORTH ROAD AND CALEDONIA ROAD)

AGRICULTURAL = 45.63%
COMMERCIAL = 0.52%
RESIDENTIAL = 48.13%
PARK/CONSERVATION AREA = 5.12%



700 WEST LOCUST ST., BELLEVILLE, IL 61008
(618)-547-8435 FAX: (618)-544-0421

Date	Revision	By

TIMBERLANE
MAP 01

CREATED BY: ACB DRAWN BY: SJS
DATE: 01/18/06 DATE: 01/17/06
1705_ZONINGMAP.DWG Sheet 1 of 1

